

# Warm Up 3/14/2016

Images of Canada....

When you think of Canada, what images come to mind? Respond with a minimum of one paragraph.

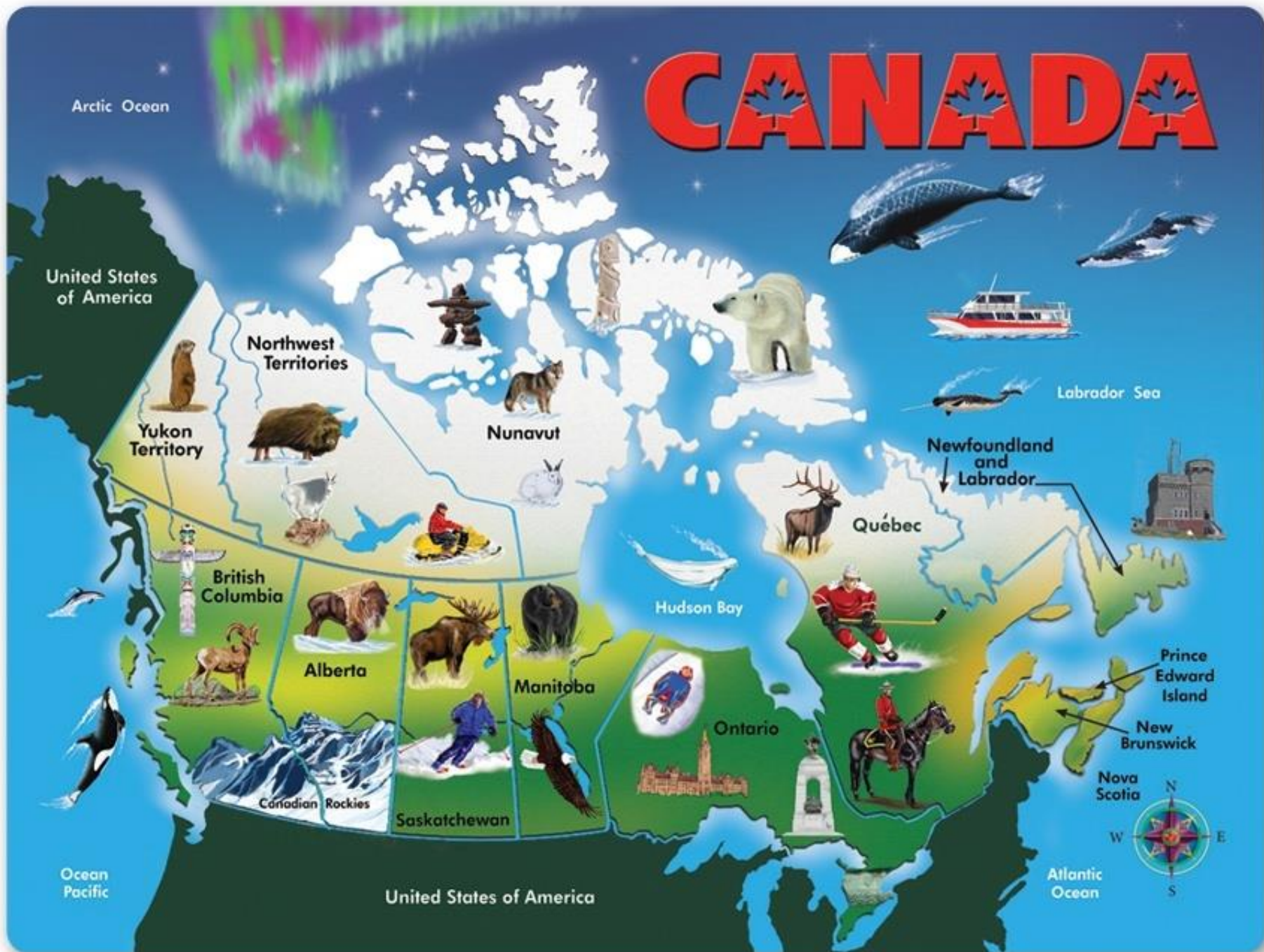


# **Today's Standard's)**

**SS6G5 The student will locate selected features of Canada.**

- a. **Locate on a world and regional political-physical map: the St. Lawrence River, Hudson Bay, Atlantic Ocean, Pacific Ocean, the Great Lakes, Canadian Shield, and Rocky Mountains.**

# CANADA



# **Canadian Geography**

# Intro to Our Essential Question.....

**What are the  
major physical  
features of  
Canada, and  
where are they  
located on a  
map?**







# CANADA









# Canadian Shield



The shield is a rich source of metallic minerals such as iron, nickel, copper, zinc, uranium, gold, silver, platinum and molybdenum.

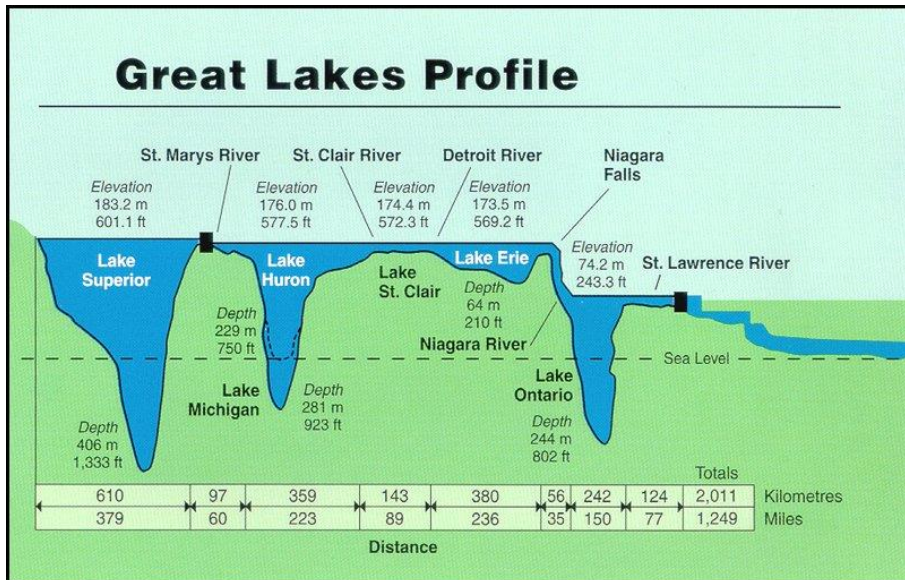




# Hudson Bay



# The Great lakes





# ROCKY MOUNTAINS

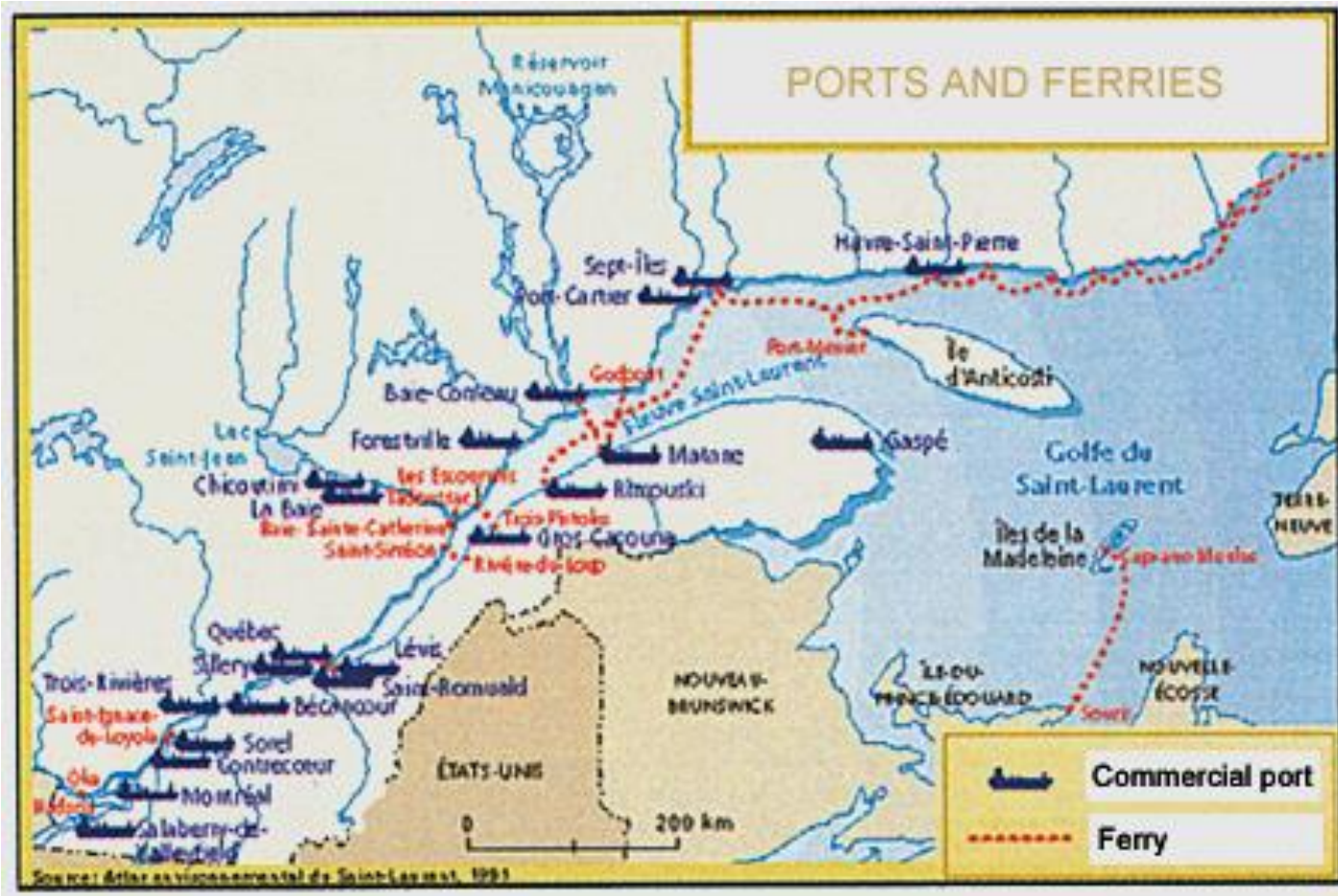




# St. Lawrence River



# St. Lawrence River





**SS6G5 The student will locate selected features of Canada.**

- a. Locate on a world and regional political-physical map: the 1. St. Lawrence River, 2.Hudson Bay, 3.Atlantic Ocean, 4.Pacific Ocean, the 5.Great Lakes, 6.Canadian Shield, and 7.Rocky Mountains.

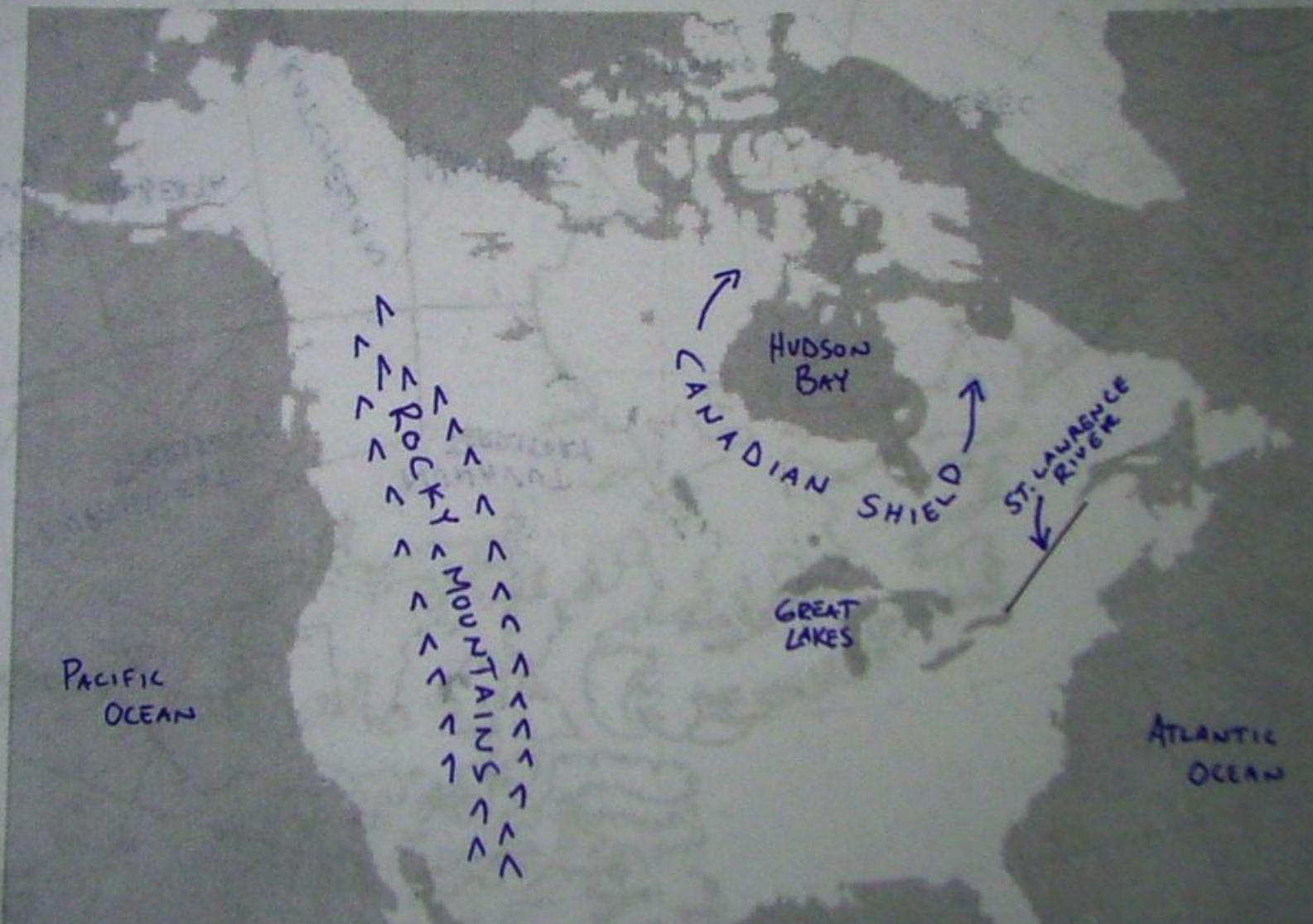




# (R44) Canadian Geography

SS6G5 The student will locate selected features of Canada.

world and regional political-physical map: the St. Lawrence River, Hudson Bay, Atlantic Ocean, Pacific Ocean, the Great Lakes, Canadian Shield, and Rocky Mountains.



**Label Each  
Province**





el Each  
vince






Return to Our  
Essential Question.....

**What are the  
major physical  
features of  
Canada, and  
where are they  
located on a  
map?**



# In My Opinion...

What's your opinion about the topic of today's lesson? Why do you feel this way? Briefly explain.

A large, empty speech bubble with a black outline and rounded corners, intended for writing an opinion. The bubble has a small tail pointing towards the bottom left corner.